
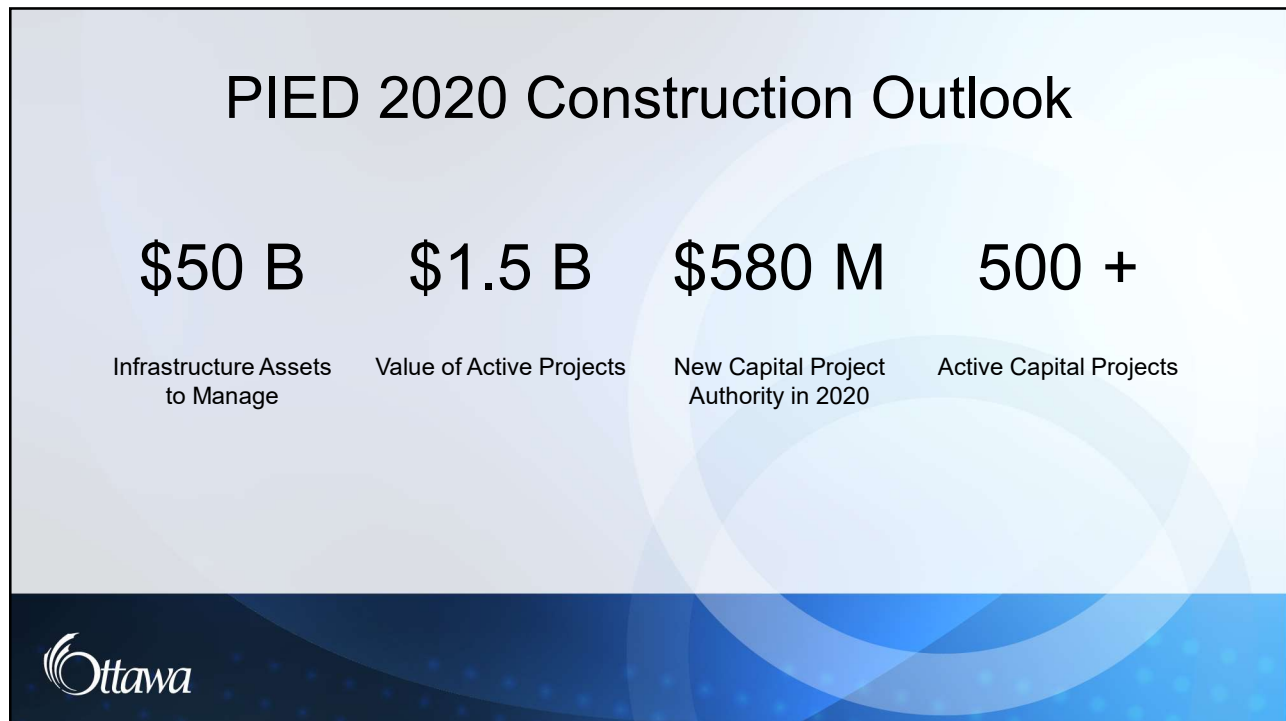


2020 City of Ottawa Projects - Overview

Stephen Willis, General Manager
Planning, Infrastructure and Economic Development
January 28, 2020




1



PIED 2020 Construction Outlook

\$50 B	\$1.5 B	\$580 M	500 +
Infrastructure Assets to Manage	Value of Active Projects	New Capital Project Authority in 2020	Active Capital Projects



2

Rosemount Library/Ottawa Public Library



Ottawa

Facilities

3

Water Treatment & Landfill



Trail Road



Lemieux Island



Delorme Pumping Station

Ottawa

Facilities

4

City Facilities




Ottawa

Facilities

5

Elgin Street and Rideau Street

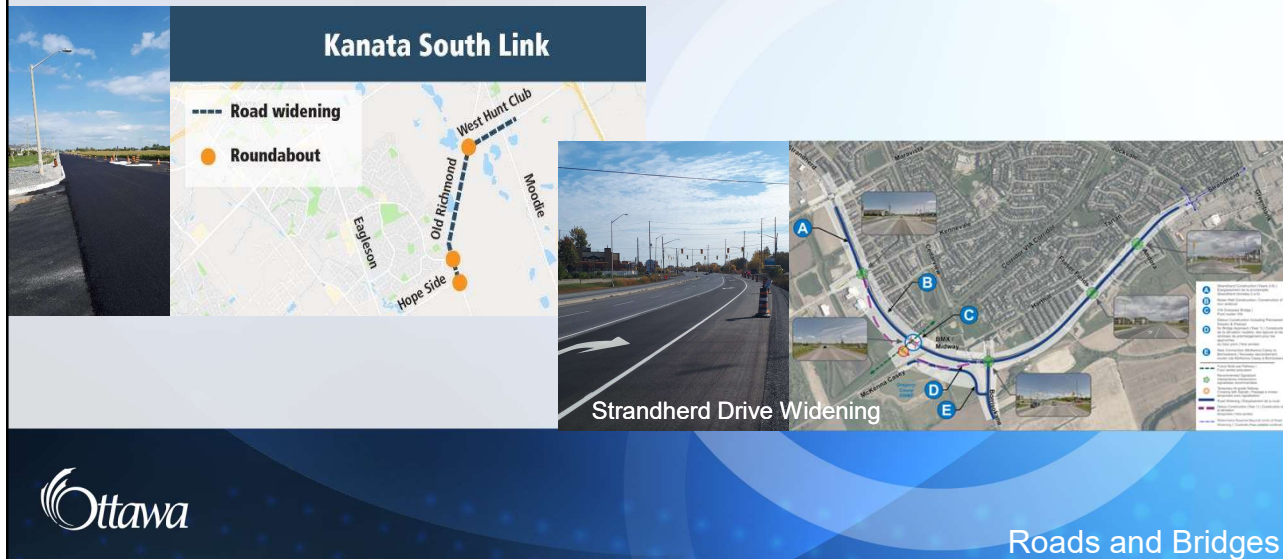


Ottawa

Roads and Bridges

6

Kanata South Link and Strandherd Drive




7

Montréal Road and Campeau Drive



8

Harmer Ave Pedestrian Bridge

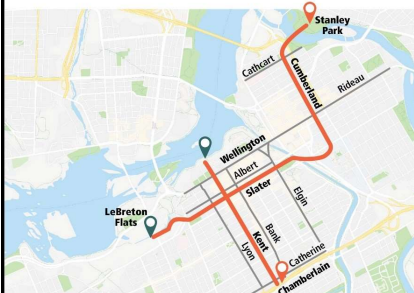


Roads and Bridges

9

CSST and Mooney's Bay Collector

Combined Sewage Storage Tunnel Completed: East-West and North-South Tunnel



— Tunnel completed

Start

Finish

ottawa.ca/csst

csst@ottawa.ca

Canada Ontario



Mooney's Bay Collector



Waste Water

10

Resurfacing Program

\$10 B

Existing Road
Infrastructure

~6,000
KM

Road Network

Condition Assessment Cycles

- **Highway 174** and the **transitways** are done on a 2-year cycle
- **Arterials** and **collectors** are done on a 3-year cycle
- **Local roads** are done on a 5-year cycle



Waste Water

11

Accessibility Design Standards (ADS)



Mandate

- Accessible environments to all, embracing the principles of “**universal design**”

•Recognition of:

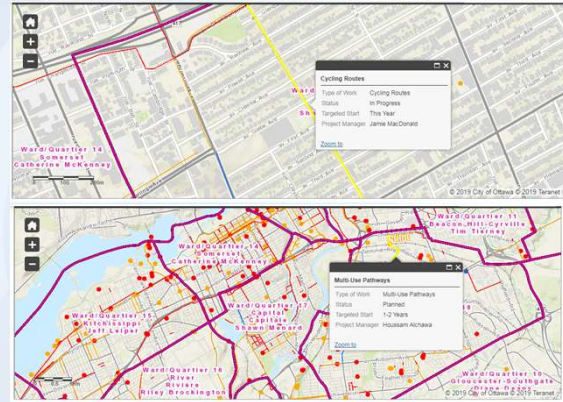
- Diversity-inclusion/integration
- Barrier Removal-no exclusion
- Provincial Direction –Accessibility for Ontarians with Disabilities (AODA)
- Changing Demographics



Campaigns

12

Kindness is a two way street and Construction Map



Ottawa

Campaigns